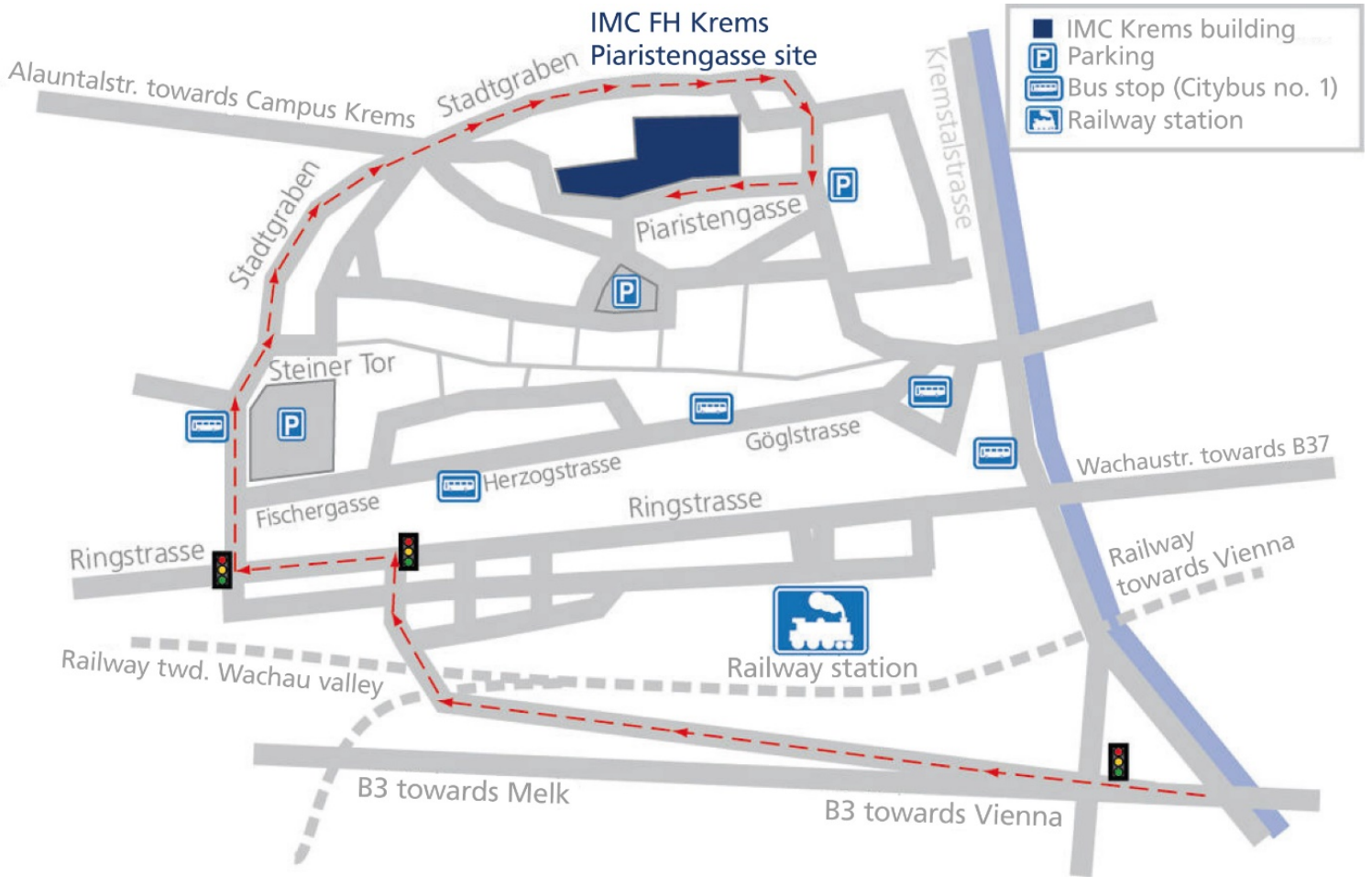






# HOW TO FIND US IMC PIARISTENGASSE



-  IMC Krets building
-  Parking
-  Bus stop (Citybus no. 1)
-  Railway station

# Walking from Campus Krems to Piaristengasse

The easy walk from Campus Krems to IMC Piaristengasse takes about 15 minutes: exit the campus by turning right on to Alauntalstrasse and continue north-west for about 850m – turn left on to Frauenberggasse which becomes Piaristengasse after about 170m – continue on Piaristengasse for about 120m until you reach the IMC Piaristengasse site on your left (Piaristengasse 1).

## By train

From Vienna

### **Trains from Franz-Josefs-Bahnhof station**

Trains stop at Spittelau (connection to the U4 and U6 underground lines) and Heiligenstadt (connection to the U4 underground line and the S45 suburban rail line) in Vienna, and then at Tulln, Absdorf-Hippersdorf, Kirchberg am Wagram and Hadersdorf am Kamp.

**Journey time:** approx. one hour, Regional-Express (REX) service runs hourly

### **Train connections from Wien Meidling station**

Stations on this route include Wien-Nord (Praterstern), Wien Mitte, Floridsdorf, Korneuburg, Stockerau and Absdorf-Hippersdorf.

**Journey:** approx. 90 min. (incl. waiting time between connections)

From St. Pölten

### **Trains from St. Pölten**

Trains stop at Herzogenburg, Statzendorf, Paudorf and Furth-Palt.

**Journey time:** 30-45 min. (regular Regional-Express [REX] services) [ÖBB](#)

[journey planner](#)

[Stadtbus number 1](#) stops in front of the station's main entrance.

# By car

## From Vienna

From Vienna International Airport (approx. 100km): take the A4 to Vienna – at the Prater junction follow signs to Praha/A22, continue on the A22 and at the Stockerau junction take the S5 to Krems/St. Pölten/Tulln.

From central or north Vienna (approx. 80km): take the A22 (see above), at Stockerau take the S5 to Krems via Tulln.

From west or south Vienna (approx. 100km): take the A1 to St. Pölten – then the S33 towards Krems – turn off at the Melk/Krems Zentrum/Wachau exit and turn right on to the B3 towards Melk/Spitz/Wachau.

When you arrive in Krems, take the Stadtmitte/Zentrum exit – at the first set of traffic lights follow the sign to “EKZ Steinertor” – go under the railway bridge and at the next set of lights turn left on to Ringstrasse – continue to the next set of lights and turn right on to Utzstrasse – turn right on to Josef-Wichner-Strasse and then left on to Stadtgraben (at the Steinertor gate) – follow this road uphill for about 600m and turn right on to Wachtertorgasse which becomes Hohen Markt.

At the turning into Piaristengasse you will see a sign for “IMC Fachhochschule - Standort Piaristengasse”.

## From Linz

**Route 1** (approx. 160 km): take the A1 to St. Pölten – then the S33 towards Krems – at the Traismauer junction continue on the B37 – take the Melk/Krems Zentrum/Wachau exit and turn right on to the B3 towards Melk/Spitz/Wachau – follow the green signs to Campus Krems.

**Route 2** (scenic route through the Wachau valley): take the A1 to Melk – continue on the B3 towards Krems – when you reach Emmersdorf, follow the green signs to Campus Krems.

### Address for satnav:

Piaristengasse 1  
3500 Krems an der Donau

### GPS co-ordinates:

Latitude: 48.4127902  
Longitude: 15.600726000000008

## **Parking at IMC Piaristengasse**

You need to buy and display a short-term parking permit to park in the centre of Krems. You can park in the multi-storey car parks close to the town centre and the pedestrian zone, or on Hoher Markt, which is just off Piaristengasse. There is only limited parking on Piaristengasse.